








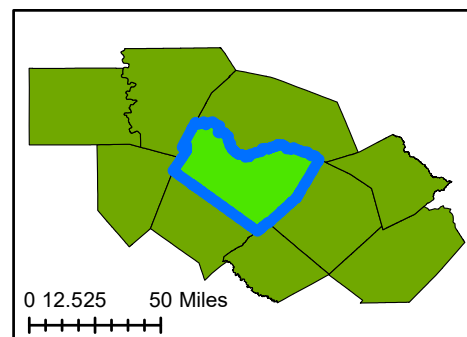
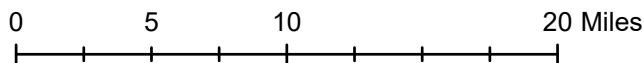


LEGEND

-  Major Highways
-  Flood Plain Areas
-  City Limits
-  Travis County
-  Not Preferred
-  Less Preferred
-  Neutral
-  Preferred
-  Most Preferred



STATE OF TEXAS

CITY OF AUSTIN

AUTHOR: Cesar Fernando Mayorga

MARCH 2019

CONTAINS: Suitable locations for future housing development in the City of Austin, TX.

SOURCES: Capital Metro, Texas Education Agency, Capital Metro, CAMPO, Capital Area, Council of Governments, City of Austin and US Census Bureau.

Geographic Coordinate System: GCS_WGS_1984
Datum: D_WGS_1984